


	COUNCIL OWNERSHIP
	SUBJECT SITE
	PROPERTIES DEMOLISHED
	PROPOSED DEMOLITIONS

Title
HIGH STREET
SITE ENHANCEMENT NE005496

This map is reproduced from Ordnance Survey material with the permission of Ordnance Survey on behalf of the Controller of Her Majesty's Stationery Office. © Crown Copyright. Unauthorised reproduction infringes Crown copyright and may lead to prosecution or civil proceedings. Gateshead Council [O.S. licence no 100019132] 2008



SCALE
1:1250

DATE
11th March 2010

DRAWN BY
JCM

2563SE

EM21/01(BC)

Property Services
Development & Enterprise
Gateshead Council