









**Key**

- |   |                           |   |             |
|---|---------------------------|---|-------------|
|  | Town Centre (revised UDP) |  | Residential |
|  | Strategy area             |  | Mixed use   |
|  | Gateshead Quays           |  | Culture     |
|  | Commercial                |  | Hotel       |

**Title**  
**GATESHEAD TOWN CENTRE STRATEGY**  
**DEVELOPMENTS IN THE SURROUNDING AREA**  
**PLAN A**

This map is reproduced from Ordnance Survey material with the permission of Ordnance Survey on behalf of the Controller of Her Majesty's Stationery Office. © Crown Copyright. Unauthorised reproduction infringes Crown copyright and may lead to prosecution or civil proceedings. Gateshead Council [O.S. Licence no 100019132] 2006

Scale 1:10000	Date 15th November 2006	Drawing number
------------------	----------------------------	----------------

Development and Enterprise, Civic Centre,  
 Regent Street, Gateshead, NE8 1HH